

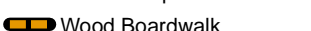
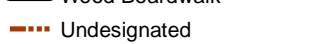
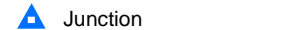



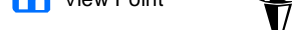


# Legend

## Trail Surface


-  Hard-Packed Gravel / Soil
-  Paved / Asphalt
-  Wood Boardwalk
-  Undesignated

## Features & Facilities

-  Junction
-  Parking
-  View Point
-  Waterfall
-  Regional and City Parks



# BX Creek & Falls Trail (Tillicum Rd. Entrance)



BX Creek & Falls Trail [Tillicum Rd. entrance]  
 Packed dirt trails  
 Undulating with very steep sections and stairways  
 Mostly shaded  
 Spectacular waterfall  
 Creek side trail  
 Interpretive signs  
 Dogs strictly prohibited - Wildlife Corridor  
 A refreshing trail on a hot summer's day



Data Sources: City of Vernon  
 Photo Credits: Roseanne Van Ee  
 Map: Geo Earth Mapping  
 Date: 25/08/2013